












Key

-  Order Limits
-  2km Study Area
-  500m Cable Corridor Study Area
-  Viewpoint
-  Viewpoint with photomontage
-  Solar panel area
-  Substation area
-  Woodland

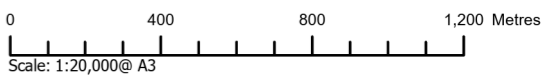
Augmented Zone of Theoretical Visibility (ZTV)

-  Solar panel theoretically visible
-  Substation area theoretically visible
-  Both substation and solar panel area theoretically visible

Note:

- The augmented Zone of Theoretical Visibility (ZTV) was produced using a combination of the Environment Agency's Composite 2m DSM (2020) LiDAR Data (which includes screening features such as buildings) as well as tree and hedgerow data. The resulting ZTV demonstrates where the development may be visible from, when considering existing screening elements such as buildings from the DSM, as well as trees (modelled at 12m high) and hedgerows (modelled at 2m high).
- This ZTV was produced with the assumption that proposed solar panels would fill the full extent of the allocated parameters boundary which considers a variety of offsets and buffers from existing landscape features such as trees, hedgerows and ditches. The ZTV assumes a maximum panel height of 4.5m and a Substation height of 6.5m at West Burton 1 and 2 and 13.2m at West Burton 3

Layers: Liz Lake Associates, 2023; Lanpro, 2023
 Base map: Reproduced from Ordnance Survey digital map data © Crown copyright 2021. All rights reserved. License number 0100031673



APFP Regulation: 5(2)(a)	Application Doc No. WB6.4.8.12.1
Ref: P2983_LPR_ZZ_ON_DR_Z_0188	Date: 28/02/2023
Drawn by: AZ	Checked by: CJ

Figure 8.12.1
 West Burton 1
 Augmented ZTV

WEST BURTON SOLAR PROJECT
 Landscape and Visual Impact Assessment
 Environmental Statement (ES)